

TRAVEL GUIDE FOR TRAINING ROOMS

This document has been created as a guide to help ease your travel to various encompass training locations across Southern Health and Social Care Trust.

We have included information on how to get there by travelling by car, public transport and car parking information.

As parking is limited on several of the sites, please consider car sharing where possible. Where charges apply for parking, please bring change for the machines which may not support card payments.

For each Trust location, a QR code has been provided at the top right-hand corner of the direction page that will take you directly to google maps on a mobile device. Just open the camera on your mobile phone, direct it at the QR code and a link should appear to take you to Google maps. To zoom in on the maps provided, click on the magnifier icon at the bottom right.

TABLE OF CONTENTS

SELECT YOUR TRAINING LOCATION



Armagh Training Rooms > [03](#)

Banbridge Training Room > [05](#)

Craigavon Training Rooms > [06](#)

Portadown Training Rooms > [09](#)

Gilford Training Room > [11](#)

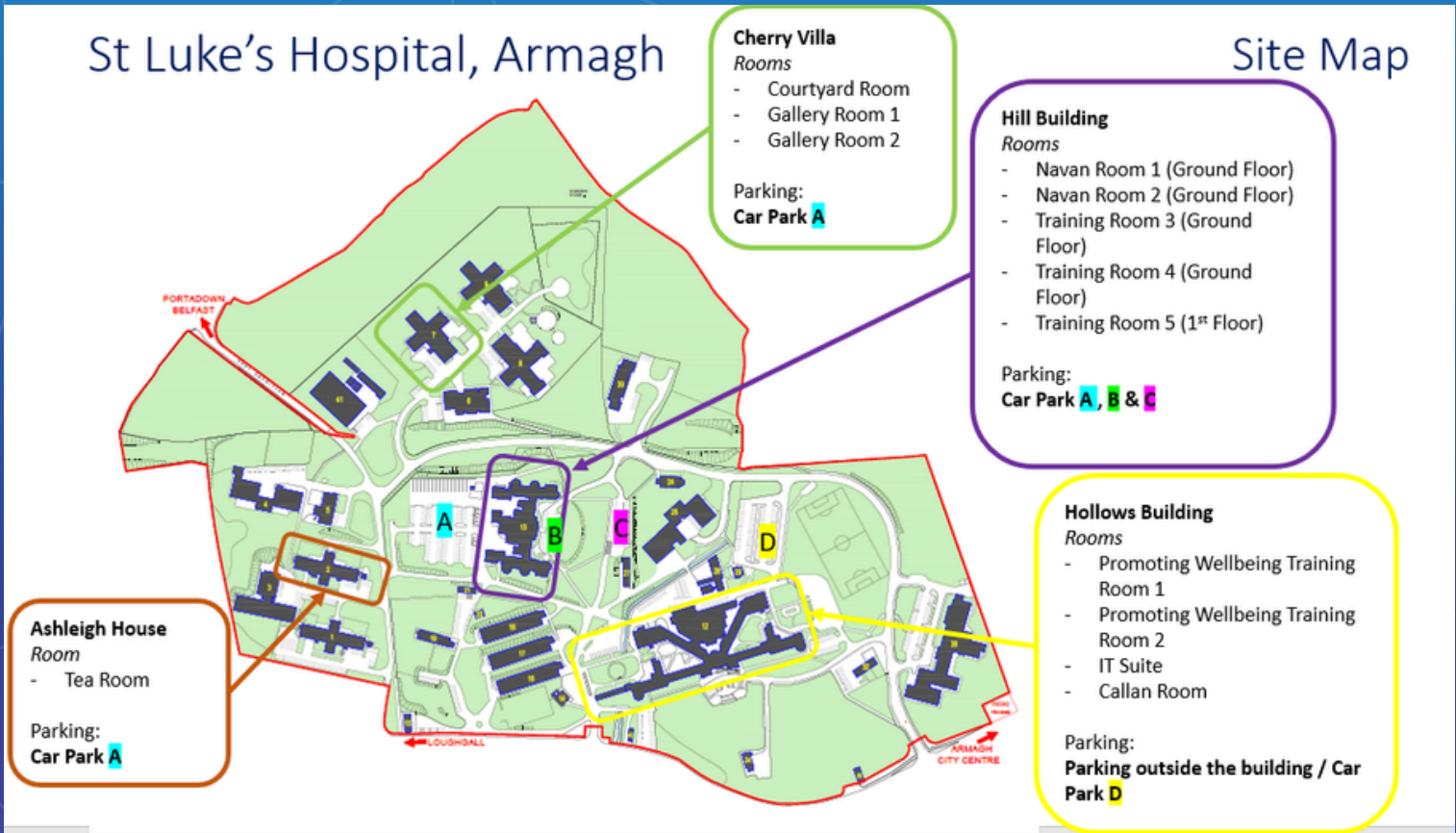
Dungannon Training Rooms > [12](#)

Newry Training Rooms > [13](#)

Armagh Training Rooms

St Luke's Hospital, Armagh

Site Map



St Luke's Hospital, Armagh



Loughgall Rd, Armagh BT61 7NQ
02837522381

Scan for directions
from your location

How to get there:

From Armagh City

By Car:

From the City Centre, take College Street north, then turn left onto Loughgall Road (A29) Continue for about a mile; the hospital will be on your right

Walking:

Head north on Scotch Street, continue onto College Street, then turn left onto Loughgall Road. St Luke's Hospital will be on your right

By Bus:

A bus goes directly from Armagh Bus Centre to St Luke's Hospital.

From Belfast/Portadown

By Car:

Take the A3 road from Portadown towards Armagh. Continue on the A3 until you reach Armagh City. Once in Armagh, follow the signs for the A29 North (Moy Road) St Luke's Hospital is located on the Loughgall Road, accessible via the A29

By Bus:

Line 65 bus from Portadown Church St directly to St Luke's

[View Training Rooms Information Pack](#)



Armagh Training Rooms

Hill Building, St. Luke's Hospital



Ashleigh House, St. Luke's Hospital



Hollows Building, St. Luke's Hospital

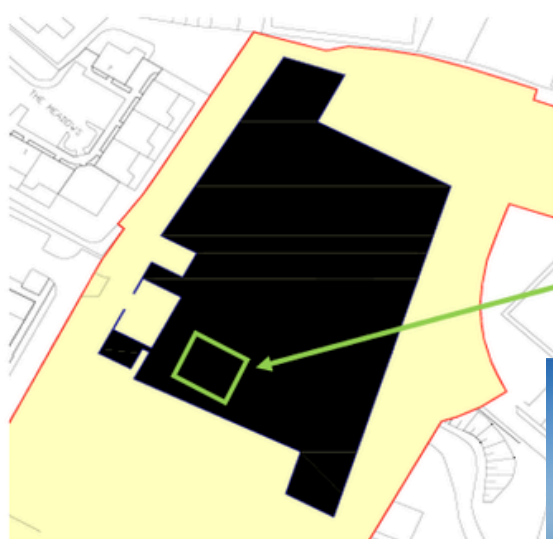


Cherry Villa, St. Luke's Hospital



Banbridge Training Room

Banbridge Community Treatment and Care Centre Site Map



Banbridge Community Treatment and Care Centre Rooms

- Bronte Room

Parking:
Outside Main Building



Banbridge Community Treatment and Care Centre Site



10 Old Hospital Rd, Banbridge BT32 3GN
02830835000

Scan for directions
from your location

How to get there:

From Newry

By Car:

Head north on the A1 towards Belfast. After approximately 12 miles, take the exit toward Banbridge. Follow the signs for Banbridge town centre. Turn left onto Newry Street. Proceed onto Scarva Street. Turn right onto Old Hospital Road. The Banbridge Health & Care Centre will be on your left.

By Bus:

The 238 Service operates between Newry & Belfast. Disembark at the top of the town and use the QR code above to get walking directions from the bus stop – this should take around 8 minutes.

From Belfast (for bus instructions, see Newry information)

By Car:

Take the M1 motorway heading west toward Craigavon/Portadown. Merge onto the A1 via the exit toward Newry/Dublin. After approximately 20 miles, take the exit toward Banbridge. Follow the signs for Banbridge town centre. Turn right onto Newry Street. Proceed onto Scarva Street. Turn right onto Old Hospital Road. The Banbridge Health & Care Centre will be on your left.

From Armagh/Portadown

By Car:

If starting your journey from Armagh, take the A3 toward Portadown. In Portadown, head southeast on the A50 toward Gilford. Proceed through Gilford, following signs for Banbridge. Merge onto the A26 toward Banbridge. Continue into Banbridge town centre. Turn left onto Scarva Street. Turn left onto Old Hospital Road. The Banbridge Health & Care Centre will be on your left.

By Bus:

From Armagh, take the 61 bus to Portadown. In Portadown, take the 62 bus bound for Banbridge. Disembark at the final stop at Banbridge Bus Station and use the QR code above to get walking directions from the bus stop – this should take around 8 minutes.

[View Training Room Information Pack](#)



Craigavon Training Rooms

Craigavon Training Rooms

Site Map

Craigavon Area Hospital Rooms

- Staff Volunteer Centre (beside CAH canteen)
- Pharmacy Training Room (beside CAH canteen)

Parking:
Paid Car Parking outside building



The Brackens Room

- The Brackens Meeting Room

Parking:
Outside building / Car Park A



Trust Headquarters Rooms

- Training Room 1 (1st Floor)
- Training Room 2 (1st Floor)
- Training Room 3 (Ground Floor)
- Training Room 4 (Ground Floor)

Parking:
Outside building / Car Park A



Craigavon Area Hospital



68 Lurgan Rd, Portadown, Craigavon
BT63 5QQ
02834444

Scan for directions
from your location

How to get there:

From Portadown

By Car:

Head west on the A3 towards Craigavon, turn right onto the A27, follow signs for Craigavon Area Hospital and the hospital will be on your left.

By Bus:

Service 57 or service 63 from Portadown Bus Station to Craigavon Area Hospital.

From Belfast

By Car:

Drive south on the M1 towards Craigavon, take the exit for Craigavon and follow the A3/A27. As you approach the hospital it will be clearly signposted.

By Bus:

Service 100 and service 23 travel from Belfast to Craigavon. From there it's a short walk or taxi journey to Craigavon Area Hospital.

[View Training Rooms Information Pack](#)



Craigavon Training Rooms

Main Building, Craigavon Area Hospital



Trust Headquarters Craigavon Area Hospital



The Brackens Craigavon Area Hospital



Craigavon Training Rooms

Brownlow Health Centre

Site Map



Brownlow Health Centre Rooms
- Health Education Room

Parking:
Outside Building
Church Carpark
Moylinn Carpark



Brownlow Health Centre Site



Scan for directions
from your location

1 Legahory Ct, Legahory, Craigavon
BT65 5BE
02838341431

How to get there:

From Newry

By Car:

Head north on the A1 towards Belfast. After approximately 9 miles, take the exit for Lurgan/Craigavon (M12). Follow signs for Craigavon Town Centre. At the roundabout, take the first exit onto Lake Road. Continue straight onto Tullygally East Road. Turn right onto Legahory Avenue, then left onto Legahory Court. The Brownlow Health Centre will be on your right.

By Bus:

Take the 238 service from Newry Bus Centre to Banbridge. From Banbridge, transfer to the 62 service towards Portadown, which passes through Craigavon. Disembark at Rushmere Shopping Centre and use the QR code above to get walking directions from the bus stop – this should take around 10 minutes.

From Belfast (for bus instructions, see Newry information)

By Car:

Head southwest on the M1 towards Craigavon. After approximately 23 miles, take the exit for Craigavon (M12). Follow signs for Craigavon Town Centre. At the roundabout, take the first exit onto Lake Road. Continue straight onto Tullygally East Road. Turn right onto Legahory Avenue, then left onto Legahory Court. The Brownlow Health Centre will be on your right.

By Bus:

Take the 551 service from Belfast Europa Bus Centre directly to Craigavon. Services depart hourly. Disembark at the Shopping Centre and use the QR code above to get walking directions from the bus stop – this should take around 10 minutes.

From Armagh/Portadown

By Car:

From Armagh, head northeast on the A3 towards Portadown. After approximately 10 miles, you'll arrive in Portadown. Continue onto the A27 (Northway) and follow signs for Craigavon Town Centre. At the roundabout, take the third exit onto Lake Road. Continue straight onto Tullygally East Road. Turn right onto Legahory Avenue, then left onto Legahory Court. The Brownlow Health Centre will be on your right.

By Bus:

Take the 251 Service from Armagh to Portadown. From Portadown, transfer to the 261 Service towards Craigavon. Disembark at Rushmere Shopping Centre and use the QR code above to get walking directions from the bus stop – this should take around 10 minutes.

[View Training Room Information Pack](#)



Portadown Training Rooms

Magowan West, Portadown

Magowan West

Rooms

- Health Roster Room
- International Nurse room

Parking:

Outside Building & behind building

Free parking may be available opposite T.Knox & Sons



Magowan West, Portadown



Scan for directions
from your location

West St, Portadown, Craigavon BT62
3PG
02838393033

How to get there:

From Portadown

Head west on High Street towards West Street. Continue straight onto West Street, and after about 0.2 miles, you'll arrive at Magowan West building on your left. Parking is available in front of the building and behind the building. Free parking may be available opposite Knox's Butchers.

From Belfast

By Car:

Head southwest on the M1 towards Craigavon/Portadown. After approximately 25 miles, take the exit for Portadown/Lurgan (M12). Continue on the M12 and take the exit towards Portadown Town Centre (A3). At the roundabout, take the second exit onto Northway (A3). Continue straight and turn right onto High Street, then proceed onto West Street. Magowan West building will be on your left after about 0.2 miles.

By Bus:

Take the Goldline Express 251 or 261 service from Belfast Europa Bus Centre to Portadown. From Portadown Bus Station, head southwest on Obins Street. Turn right onto Tavanagh Avenue and walk for about 10 minutes (0.5 miles). Portadown Health Centre will be on your right.

From Newry

By Car:

Head north on the A28 towards Armagh. After approximately 10 miles, take the A27 towards Portadown. Continue onto Northway (A3) as you enter Portadown. Turn right onto High Street, then continue onto West Street. Magowan West building will be on your left after about 0.2 miles.

By Bus:

Take the Ulster bus 251 service from Newry Bus Centre to Portadown Bus Station. From the bus station, head west on High Street towards West Street. Continue walking onto West Street for about 3 minutes (0.2 miles), and Magowan West building will be on your left.

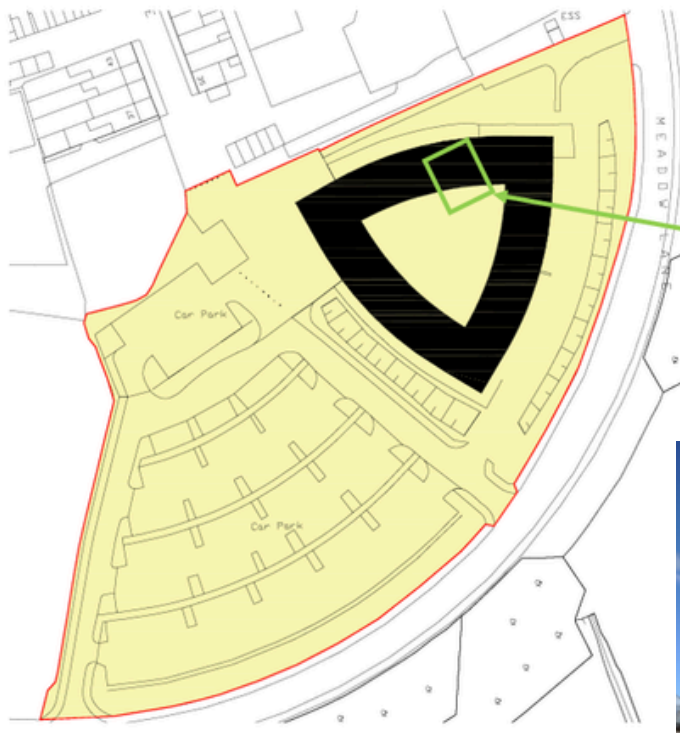
[View Training Rooms Information Pack](#)



Portadown Training Rooms

Portadown Health Centre

Site Map



Portadown Health Centre Rooms

- Conference Room

Parking:
Outside Building



Portadown Health Centre



Scan for directions
from your location

Tavanagh Ave, Portadown, Craigavon
BT62 3BU
02838334400

How to get there:

From Portadown	Head southwest on Obins Street from Portadown Town Centre. Turn right onto Tavanagh Avenue and walk/drive for about 0.5 miles. Portadown Health Centre will be on your right.
From Belfast	<p>By Car: Head southwest on the M1 towards Craigavon/Portadown. After approximately 25 miles, take the exit for Portadown/Lurgan (M12). Continue on the M12 and take the exit towards Portadown Town Centre (A3). At the roundabout, take the third exit onto Northway (A3). At the traffic lights, turn right onto Tavanagh Avenue. Portadown Health Centre will be on your right after about 0.2 miles.</p> <p>By Bus: Take the Goldline Express 251 or 261 service from Belfast Europa Bus Centre to Portadown. From Portadown Bus Station, head southwest on Obins Street. Turn right onto Tavanagh Avenue and walk for about 10 minutes (0.5 miles). Portadown Health Centre will be on your right.</p>
From Newry	<p>By Car: Head north on the A28 towards Armagh for approximately 10 miles. At Markethill, turn right to continue on the A27 towards Portadown. Continue straight onto Northway (A3) as you enter Portadown. At the traffic lights, turn right onto Tavanagh Avenue. Portadown Health Centre will be on your right after about 0.2 miles.</p> <p>By Bus: Take the Ulster bus 251 service from Newry Bus Centre to Portadown. From Portadown Bus Station, head southwest on Obins Street. Turn right onto Tavanagh Avenue and walk for about 10 minutes (0.5 miles). Portadown Health Centre will be on your right.</p>

[View Training Room Information Pack](#)



Gilford Training Room

Rosedale Bannvale Site

Site Map



Rosedale, Bannvale Site Rooms

- Zest Meeting Room

Parking:

Outside Main Building



Rosedale, Bannvale Site



10 Moyallan Rd, Gilford, Craigavon BT63 5JX
028 38831545

Scan for directions
from your location

How to get there:

From Newry

By Car:

Head north on the A1 towards Belfast. After approximately 12 miles, take the exit toward Banbridge/Lurgan. Follow the B3 through Banbridge, continuing on the B3 towards Lurgan. Turn left onto Moyallan Road. The Bannvale Site will be on your left.

By Bus:

The 238 Service operates between Newry & Belfast. Disembark at the top of the town and take the 62 bus bound for Portadown. Disembark at the Woodlands stop in Gilford. Use the QR code above to get walking directions from the bus stop – this should take around 10 minutes.

From Belfast

(for bus instructions, see Newry information)

By Car:

Take the M1 motorway heading west toward Craigavon/Portadown. Exit at Junction 10 for Lurgan. Follow signs for Lurgan town centre. Turn right onto the B3 (Banbridge Road). Turn right onto Moyallan Road. The Bannvale Site will be on your left.

From

Armagh/Portadown

By Car:

If starting your journey from Armagh, take the A3 toward Portadown. In Portadown, continue on the A3 toward Lurgan. After approximately 4 miles, turn right onto the B3 (Banbridge Road). Turn right onto Moyallan Road. The Bannvale Site will be on your left.

By Bus:

From Armagh, take the 61 bus to Portadown. In Portadown, take the 62 bus bound for Banbridge. Disembark at the Woodlands stop in Gilford. Use the QR code above to get walking directions from the bus stop – this should take around 10 minutes.

[View Training Room Information Pack](#)



Dungannon Training Rooms

South Tyrone Hospital

Site Map



Doctors (Drs Dining Room) Rooms

Parking: Outside Main Building

STH

Rooms

- Acs Rehab Room, A Floor
- Gordon Thompson, Meeting Room 1, Committee
- Gordon Thompson Suite, Meeting Room 2
- Conference Room, Day Hospital, Floor A
- Doctor's Dining Room

Parking: Outside Building



South Tyrone Hospital



Scan for directions from your location

Carland Road, Dungannon, BT71 4AU
0287722821

How to get there:

From Newry

By Car:

Travel along the A28 towards Armagh, head northwest on the A29 which will bring you to Dungannon. Continue on the A29 and South Tyrone Hospital will be on your left.

By Bus:

Service 53 or 63 will usually pass close to South Tyrone Hospital.

From Belfast

By Car:

Drive on the M1 heading south towards Dungannon. Take the exit for Dungannon which leads to the A29. The hospital will be on your left.

By Bus:

Service 100 or service 23 travels from Belfast to Dungannon, passing through Lurgan and Portadown. You may need to take a local bus or short taxi journey to the hospital from Dungannon Bus Station.

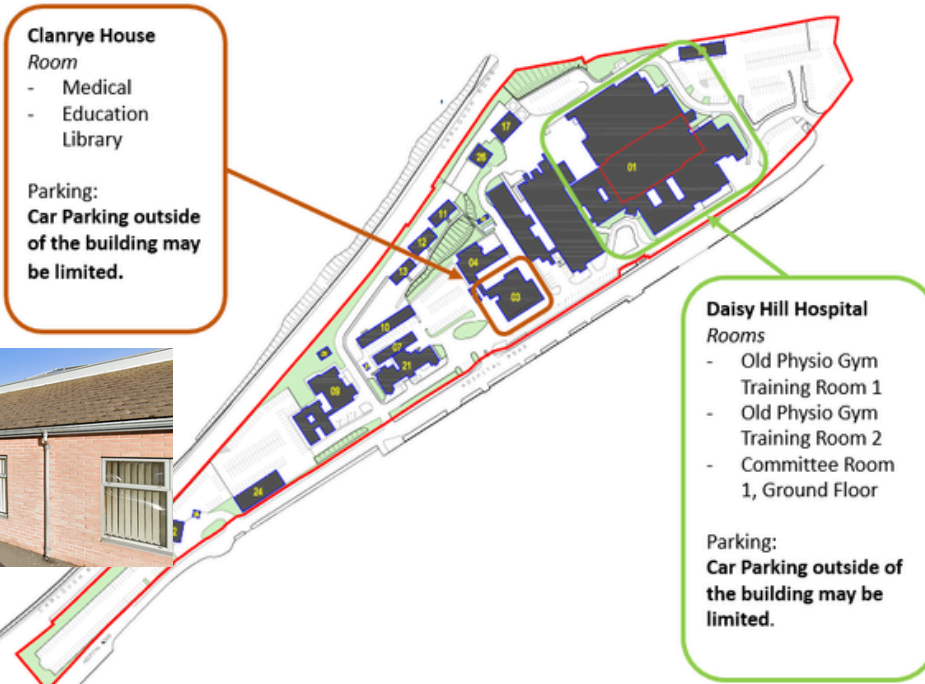
[View Training Rooms Information Pack](#)



Newry Training Rooms

Daisy Hill Hospital

Site Map



Clanrye House Room

- Medical
- Education
- Library

Parking:
Car Parking outside of the building may be limited.

Daisy Hill Hospital Rooms

- Old Physio Gym
- Training Room 1
- Old Physio Gym
- Training Room 2
- Committee Room
- 1, Ground Floor

Parking:
Car Parking outside of the building may be limited.



Daisy Hill Hospital



5 Hospital Road, Newry, BT35 8DR
 02830835000

Scan for directions from your location

How to get there:

From Newry

By Car:

Head South on Monaghan Street toward the A2, turn left onto A2 and Daisy Hill Hospital will be on your right.

Walking:

Head west on Monaghan Street, turn left onto Abbey Way, continue south, keeping left on Dundalk Street and turn left onto Church Street. Follow the road and you will reach Daisy Hill Hospital.

By Bus:

Service 52 runs regularly and directly connects Newry City Centre to Daisy Hill Hospital.

From Belfast

By Car:

Head South on the M1 Motorway, take the A2 exit continue South and Daisy Hill Hospital will be on your right.

By Bus:

The 38/39/238 Route travel from Belfast to Newry, stopping at Daisy Hill Hospital.

From Armagh

By Car:

Head south on the A28, turn left onto A1 and follow signs for Daisy Hill Hospital.

By Bus:

Service 53 or service 63 will stop at Daisy Hill Hospital.

[View Training Rooms Information Pack](#)



Newry Training Rooms

Main Building, Daisy Hill Hospital



Clanrye House, Daisy Hill Hospital



Newry Training Rooms

O'Hagan House, Monaghan Row

Satellite View



O'Hagan House

Rooms

- McEvoy Meeting Room 1
- McEvoy Meeting Room 2

Parking:

Parking is limited, please park outside the hospital site where possible.

****On entering the Council Office gates walk past the front of the main building and then bare left to the side of the building.**

Walk up to top of car park Training room is in building on left with glass and wood. Building accessible via door at rear of building.



O'Hagan House, Monaghan Row



District Council Offices, O'Hagan House,
Monaghan Row, Newry, BT35 8DJ

Scan for directions
from your location

How to get there:

From Newry	<p>By Car: Head North on Monaghan Street toward the A1, turn left onto Monaghan Row.</p> <p>Walking: Head North on Monaghan Street, turn left onto Monaghan Row.</p> <p>By Bus: Service 52 runs regularly and directly connects Newry City Centre to Daisy Hill Hospital.</p>
From Belfast	<p>By Car: Head South on the M1 Motorway, take exit for Newry City, once in Newry continue driving towards Monaghan Street. Monaghan Row is just off Monaghan Street.</p> <p>By Bus: The 38/39/238 Route travel from Belfast to Newry, stopping at Daisy Hill Hospital.</p>
From Armagh	<p>By Car: Head south on the A28, enter Newry, continue through city centre and head North on Monaghan Street, turn left onto Monaghan Row.</p> <p>By Bus: Service 53 or service 63 will stop at Daisy Hill Hospital.</p>

[View Training Rooms Information Pack](#) 

Newry Training Rooms

Drumalane House

Site Map



Drumalane House Rooms

- IT Suite
- Conference Room 1

Parking:
Outside Building

Continue straight and Drumalane House will be on your right



Drumalane



Scan for directions
from your location

Drumalane Road, Newry, BT35 8AP
02830825000

How to get there:

From Newry

By Car:

From Newry City Centre, head southeast on Hill Street. Continue straight onto Merchants Quay (A28). At the roundabout, take the first exit onto William Street, then continue onto Dominic Street. Turn right onto Drumalane Road. After approximately 0.3 miles, Drumalane House will be on your left.

By Foot:

From Hill Street, head southeast towards Merchants Quay. Continue straight onto William Street. Turn right onto Drumalane Road and walk for about 6 minutes (0.3 miles). Drumalane House will be on your left.

From Belfast

By Car:

Head southwest on the M1 towards Newry/Dublin. Continue onto the A1 for approximately 35 miles. Take the exit for Newry City Centre and follow signs for the A28 (Merchants Quay). At the roundabout, take the first exit onto William Street and continue straight onto Dominic Street. Turn right onto Drumalane Road. After about 0.3 miles, Drumalane House will be on your left.

By Bus:

Take the Goldline Express 238 service from Belfast Europa Bus Centre to Newry Bus Centre. From Newry Bus Centre, head southeast on Merchants Quay. Continue straight onto William Street. Turn right onto Drumalane Road and walk for about 6 minutes (0.3 miles). Drumalane House will be on your left.

From Armagh

By Car:

Head east on the A28 towards Newry. Continue for approximately 18 miles. As you approach Newry, continue onto Merchants Quay (A28). At the roundabout, take the first exit onto William Street and proceed straight onto Dominic Street. Turn right onto Drumalane Road. After about 0.3 miles, Drumalane House will be on your left.

By Bus:

Take the Ulsterbus 251 service from Armagh to Newry Buscentre. From Newry Buscentre, head southeast on Merchants Quay. Continue straight onto William Street. Turn right onto Drumalane Road and walk for about 6 minutes (0.3 miles). Drumalane House will be on your left.

[View Training Rooms Information Pack](#)

